

**RESOLUTION #101-22
Dahlgren Township
Carver County, Minnesota**

RESOLUTION ESTABLISHING PRECINCTS AND POLLING PLACES

WHEREAS, the legislature of the State of Minnesota has been redistricted; and

WHEREAS, Minnesota Statute section 204B.14, subd. 3 (d) requires that precinct boundaries must be reestablished within 60 days of when the legislature has been redistricted or at least 19 weeks before the state primary election, whichever comes first;

NOW, THEREFORE BE IT RESOLVED that the Town Board of the Dahlgren Township, Carver County, State of Minnesota hereby establishes the boundaries of the voting precincts and polling places as follows:


Precinct 1 (East Union Luther Church Parish Hall, 15180 County Road 40, Carver, MN 55315)

All of Dahlgren Township

Attached to this resolution, for illustrative purposes, is a map showing said precinct and the location of polling place.


Adopted this 14 day of March 2022.

BY THE TOWN BOARD



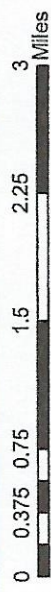
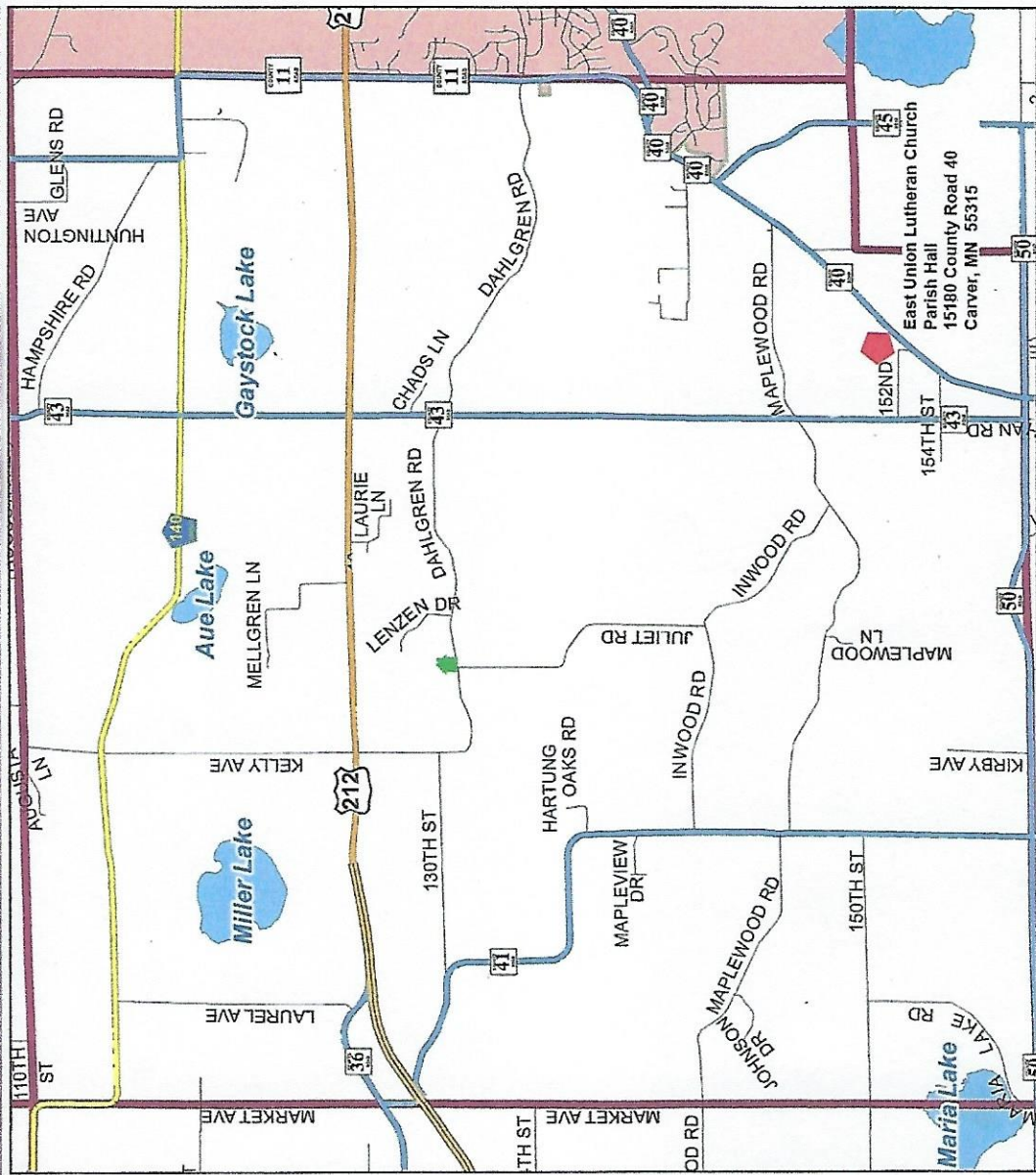
Jeff Thompson, Town Board Chair

Attest:



Mary Olson, Town Board Clerk

Dahlgren Township Polling Place Location



- Townhalls
- City Halls
- County Road
- City Road
- Township Road
- Private Road
- Park Road
- US Highways**
- Divided
- Non-Divided
- MN Highways**
- Divided
- Non-Divided
- CSAH**
- Divided
- Non-Divided
- Township Boundaries
- Water Bodies
- City Boundaries

Jun 29, 2007
 Carver County
 Geographic Information System (GIS) is a
 compilation of information and data from various
 City and County departments. The information and
 data is provided as a reference. Carver County is
 not responsible for any inaccuracies contained herein.

